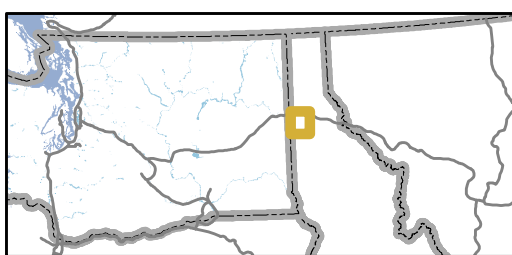





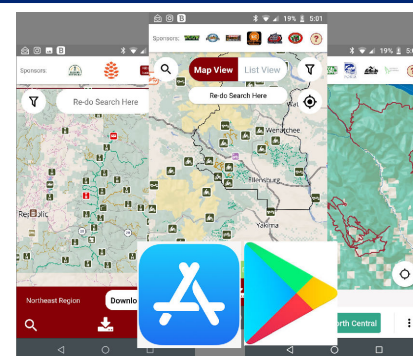
Source: Esri, Maxar, Earthstar Geographics, and the GIS User Community



Source: Esri, Maxar, Earthstar Geographics, and the GIS User Community



- Paved Launch
- Marina
- Moorage
- Boat in campground
- Fishing access
- Fuel dock
- Water Recreation
- Other Recreation
- Trails



0 0.5 1 2 3 4 Miles

